


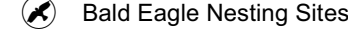





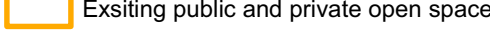
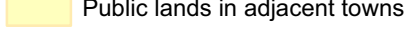


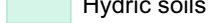


Hallowell Conservation Commission  
**Open Space Plan - Map 5**  
**Natural Resources**

**LEGEND**

-  Deer Wintering Areas
-  Wading Water Bird Habitat
-  Rare Plant Occurances
-  Bald Eagle Nesting Sites
-  Musk Turtle
-  Tidewater Mucket
-  IF&W Rare Animals Buffer
-  Non-forested wetlands
-  Forested wetlands
-  Existing public and private open space
-  Public lands in adjacent towns
- Fishery Survey**
-  Coldwater
-  Warmwater
-  Hydric soils

Fishery survey, animal habitat and occurrence data from the Maine Department of Inland Fisheries and Wildlife.

Rare plant occurrences from the Maine Natural Areas Program.

Wetlands from USF&WS National Wetland Inventory maps.

Hydric soils have less then 3 feet depth to water table.

